



## APPENDIX

# A.1 Resident Survey

## LSN-PP Community Survey

1. What age are you?			
		Response Percent	Response Count
Less than 20 years old		1.7%	8
21 – 40 years old		34.9%	161
41 – 60 years old		29.7%	137
More than 60 years old		33.6%	155
<b>answered question</b>			<b>461</b>
<b>skipped question</b>			<b>7</b>

2. Are you a resident of the Logan Square neighborhood?			
		Response Percent	Response Count
Yes		82.1%	384
No		17.9%	84
<b>answered question</b>			<b>468</b>
<b>skipped question</b>			<b>0</b>

3. In what quadrant of the Logan Square neighborhood do you live?			
		Response Percent	Response Count
Northwest, between Spring Garden, the Parkway, 19th and the Schuykill		15.9%	60
Northeast, between Spring Garden, the Parkway, 19th and Broad		7.9%	30
Southwest, between the Parkway, Market, 19th and the Schuykill		69.3%	262
Southeast, between the Parkway, Market, 19th and Broad		7.1%	27
<b>answered question</b>			<b>378</b>
<b>skipped question</b>			<b>90</b>

4. In what type of building do you live?			
		Response Percent	Response Count
Rowhouse/townhouse		35.1%	128
Conversion of office or other building		7.1%	26
Purpose-built condominium/co-op/apartment		58.1%	212
If you live in a multi-family building, what is the building name/address?			154
<b>answered question</b>			<b>365</b>
<b>skipped question</b>			<b>103</b>

5. Are you an owner or a renter in Logan Square neighborhood?			
		Response Percent	Response Count
Owner		88.0%	330
Renter		12.3%	46
<b>answered question</b>			<b>375</b>
<b>skipped question</b>			<b>93</b>

6. How long have you lived here?			
		Response Percent	Response Count
0-2 years		23.9%	90
3-5 years		22.0%	83
6-10 years		21.5%	81
11+ years		32.9%	124
<b>answered question</b>			<b>377</b>
<b>skipped question</b>			<b>91</b>

7. How would you characterize your household?			
		Response Percent	Response Count
Household with children		14.3%	54
Single, no children		38.5%	145
Married or living with significant other, no children in household		43.5%	164
Other (please specify)		4.0%	15
<b>answered question</b>			<b>377</b>
<b>skipped question</b>			<b>91</b>

8. What is your household size?			
		Response Percent	Response Count
1 person		35.0%	132
2 people		49.3%	186
3 people		9.5%	36
4 people		5.3%	20
5 or more people		1.1%	4
<b>answered question</b>			<b>377</b>
<b>skipped question</b>			<b>91</b>

8. What is your household size?			
		Response Percent	Response Count
1 person		35.0%	132
2 people		49.3%	186
3 people		9.5%	36
4 people		5.3%	20
5 or more people		1.1%	4
<b>answered question</b>			<b>377</b>
<b>skipped question</b>			<b>91</b>

10. In what quadrant of the Logan Square neighborhood do you work?			
		Response Percent	Response Count
Northwest, between Spring Garden, the Parkway, 19th and the Schuylkill		10.7%	13
Northeast, between Spring Garden, the Parkway, 19th and Broad		7.4%	9
Southwest, between the Parkway, Market, 19th and the Schuylkill		32.2%	39
Southeast, between the Parkway, Market, 19th and Broad		49.6%	60
<b>answered question</b>			<b>121</b>
<b>skipped question</b>			<b>347</b>

11. If you choose to stay in the Logan Square neighborhood after work on occasion, for what reasons do you most often stay? (Check all that apply.)			
		Response Percent	Response Count
outdoor events, such as parades		40.0%	46
recreation, such as gym, bike riding, etc		55.7%	64
museum exhibits		67.8%	78
library		44.3%	51
dining		79.1%	91
shopping for food		57.4%	66
shopping for other retail items		40.9%	47
<b>answered question</b>			<b>115</b>
<b>skipped question</b>			<b>353</b>

12. Are you aware of the Logan Square Neighborhood Association?			
		Response Percent	Response Count
Yes		90.5%	417
No		9.5%	44
<b>answered question</b>			<b>461</b>
<b>skipped question</b>			<b>7</b>

13. Are you a member of the Logan Square Neighborhood Association?			
		Response Percent	Response Count
Yes		51.7%	209
No		48.3%	195
<b>answered question</b>			<b>404</b>
<b>skipped question</b>			<b>64</b>

14. Did you know that it has monthly meetings, a website, and newsletter?			
		Response Percent	Response Count
Yes		83.3%	345
No		16.7%	69
<b>answered question</b>			<b>414</b>
<b>skipped question</b>			<b>54</b>

15. Are you a business owner in the Logan Square neighborhood?			
		Response Percent	Response Count
Yes		5.5%	25
No		94.5%	433
<b>answered question</b>			<b>458</b>
<b>skipped question</b>			<b>10</b>

16. In what quadrant is your business located?			
	Response Percent	Response Count	
Northwest, between Spring Garden, the Parkway, 19th and the Schuylkill	6.3%	1	
Northeast, between Spring Garden, the Parkway, 19th and Broad	6.3%	1	
Southwest, between the Parkway, JFK Boulevard, 19th and the Schuylkill	62.5%	10	
Southeast, between the Parkway, JFK Boulevard, 19th and Broad	25.0%	4	
<i>answered question</i>		<b>16</b>	
<i>skipped question</i>		<b>452</b>	

17. How long (in years) have you owned a business in the Logan Square neighborhood?		
	Response Percent	Response Count
		17
<i>answered question</i>		<b>17</b>
<i>skipped question</i>		<b>451</b>

18. Is this your only location?			
	Response Percent	Response Count	
Yes (Skip to Question 6.)	68.8%	11	
No	31.3%	5	
<i>answered question</i>		<b>16</b>	
<i>skipped question</i>		<b>452</b>	

19. If No, how many other locations do you have?		
	Response Percent	Response Count
		5
<i>answered question</i>		<b>5</b>
<i>skipped question</i>		<b>463</b>

20. And where are they located?		
	Response Percent	Response Count
		5
<i>answered question</i>		<b>5</b>
<i>skipped question</i>		<b>463</b>

21. How many employees do you have?			
	Response Percent	Response Count	
Full-time	78.6%	11	
Part-time	50.0%	7	
<i>answered question</i>		<b>14</b>	
<i>skipped question</i>		<b>454</b>	

22. What are your hours of operation?			
	Response Percent	Response Count	
Sunday	40.0%	4	
Monday	80.0%	8	
Tuesday	80.0%	8	
Wednesday	80.0%	8	
Thursday	80.0%	8	
Friday	80.0%	8	
Saturday	30.0%	3	
<i>answered question</i>		<b>10</b>	
<i>skipped question</i>		<b>458</b>	

23. What are your busiest times of operation? Please specify hours			
	Response Percent	Response Count	
Sunday	66.7%	4	
Monday	66.7%	4	
Tuesday	33.3%	2	
Wednesday	33.3%	2	
Thursday	33.3%	2	
Friday	33.3%	2	
Saturday	33.3%	2	
<i>answered question</i>		<b>6</b>	
<i>skipped question</i>		<b>462</b>	

24. Please describe any unique characteristics of your customers.		Response Count
		10
	<i>answered question</i>	10
	<i>skipped question</i>	458

25. Please describe the age and gender characteristics of your customers.		Response Count
		10
	<i>answered question</i>	10
	<i>skipped question</i>	458

26. Do you own or lease your space?			
		Response Percent	Response Count
Own		61.5%	8
Lease		38.5%	5
	<i>answered question</i>		13
	<i>skipped question</i>		455

27. What have been your sales trends over the past year?			
		Response Percent	Response Count
Keeping with inflation		62.5%	5
Declining		0.0%	0
Growing		37.5%	3
	If growing or declining, to what do you attribute this change?		3
	<i>answered question</i>		8
	<i>skipped question</i>		460

28. Within the next 24 months, what do you plan to do?			
		Response Percent	Response Count
Expand		46.2%	6
Stay about the same		38.5%	5
Downsize or close business		15.4%	2
	If you are planning any changes, why?		6
	<i>answered question</i>		13
	<i>skipped question</i>		455

29. Have there been any recent changes in the area that are beneficial to your business?		Response Count
		11
	<i>answered question</i>	11
	<i>skipped question</i>	457

30. Are there any issues in the surrounding area that have a negative impact on your business?		Response Count
		11
	<i>answered question</i>	11
	<i>skipped question</i>	457

31. Is parking an issue for your business?			
		Response Percent	Response Count
Yes		50.0%	7
No		50.0%	7
	<i>answered question</i>		14
	<i>skipped question</i>		454

32. Is parking adequate for your customers?			
		Response Percent	Response Count
Yes		41.7%	5
No		58.3%	7
	<i>answered question</i>		12
	<i>skipped question</i>		456

33. Where do your customers park?		Response Count
		10
	<i>answered question</i>	10
	<i>skipped question</i>	458

34. Where do your employees park?		Response Count
		9
	<i>answered question</i>	9
	<i>skipped question</i>	459

35. What types of activities do you think would help improve your business?			
		Response Percent	Response Count
Physical improvements to neighborhood streets		53.8%	7
Improved maintenance/cleanliness		69.2%	9
Coordinated promotional activities by businesses		15.4%	2
More parking		53.8%	7
Accessibility to financing for your business		7.7%	1
Addition of businesses that would complement the services or products you supply		38.5%	5
Other (please specify)		46.2%	6
<b>answered question</b>			<b>13</b>
<b>skipped question</b>			<b>455</b>

36. What are the best features of your immediate neighborhood? (Choose the 3 best features.)			
		Response Percent	Response Count
Walkability		73.6%	306
Historic character		12.7%	53
Open space along the Parkway		25.2%	105
Access to Schuylkill River Trail		31.0%	129
Close-knit community		10.6%	44
Schools		1.9%	8
Playgrounds		1.9%	8
Proximity to work		26.2%	109
Proximity to museums		27.9%	116
Proximity to cultural events		20.9%	87
Convenience of public transportation		30.8%	128
Convenience of Center City retail		27.6%	115
Other (please specify)		6.0%	25
<b>answered question</b>			<b>416</b>
<b>skipped question</b>			<b>52</b>

37. What are the best features of the larger Logan Square community? (Check the 3 best features.)			
		Response Percent	Response Count
Walkability		57.2%	237
Historic character		17.6%	73
Open space along the Parkway		39.6%	164
Access to Schuylkill River Trail		30.2%	125
Close-knit community		5.1%	21
Schools		1.0%	4
Playgrounds		1.2%	5
Proximity to work		14.5%	60
Proximity to museums		47.8%	198
Proximity to cultural events		29.2%	121
Convenience of public transportation		18.6%	77
Convenience of Center City retail		29.5%	122
Other (please specify)		3.4%	14
<b>answered question</b>			<b>414</b>
<b>skipped question</b>			<b>54</b>

38. What are your primary concerns for your immediate neighborhood? (Choose 3 primary concerns.)			
		Response Percent	Response Count
New development pressures (e.g. River City, Barnes Tower, etc.)		44.2%	182
Inadequacy of open space		13.6%	56
Inadequacy of retail		38.8%	160
Parkway event management		11.7%	48
Number of homeless people		47.3%	195
Parking		27.7%	114
Traffic congestion		22.6%	93
Difficult pedestrian crossings		26.5%	109
Lack of easy access to river trails		6.1%	25
Streetscape issues, such as street trees, sidewalks, and pedestrian lighting		39.8%	164
Other (please specify)		13.1%	54
<b>answered question</b>			<b>412</b>
<b>skipped question</b>			<b>56</b>

39. What are your primary concerns for the larger Logan Square community (Choose 3 primary concerns.)			
		Response Percent	Response Count
New development pressures (e.g. River City, Barnes Tower, etc.)		43.7%	179
Inadequacy of open space		11.2%	46
Inadequacy of retail		37.8%	155
Parkway event management		14.1%	58
Number of homeless people		56.1%	230
Parking		22.4%	92
Traffic congestion		25.9%	106
Difficult pedestrian crossings		30.5%	125
Lack of easy access to river trails		3.9%	16
Streetscape issues, such as street trees, sidewalks, and pedestrian lighting		35.4%	145
Other (please specify)		8.5%	35
<b>answered question</b>			<b>410</b>
<b>skipped question</b>			<b>58</b>

40. What issues on your block concern you most? Briefly list items in less than 20 words.			
		Response Percent	Response Count
a.		100.0%	323
b.		81.4%	263
c.		64.1%	207
<b>answered question</b>			<b>323</b>
<b>skipped question</b>			<b>145</b>

41. What types of new development would you like to see in your immediate neighborhood? (Choose 3 characteristics.)			
		Response Percent	Response Count
Retail		51.1%	204
Grocery or food store		44.4%	177
Restaurants		58.4%	233
New office, residential, or commercial space (10 stories or less)		9.3%	37
New office, residential, or commercial space (11 stories or more)		9.8%	39
New office space mid rise (10 stories or less)		1.8%	7
New office space high rise (11 stories or more)		6.3%	25
New residential condominiums mid rise (10 stories or less)		7.3%	29
New residential condominiums high rise (11 stories or more)		8.5%	34
New townhouses		26.6%	106
Parking garages		16.0%	64
Community center		22.6%	90
Other (please specify)		12.0%	48
<b>answered question</b>			<b>399</b>
<b>skipped question</b>			<b>69</b>

42. What types of new development would you like to see in the larger Logan Square community? (Choose 3 characteristics.)			
		Response Percent	Response Count
Retail		54.1%	216
Grocery or food store		43.9%	175
<b>Restaurants</b>		<b>56.6%</b>	226
New office, residential, or commercial space (10 stories or less)		8.8%	35
New office, residential, or commercial space (11 stories or more)		14.5%	58
New office space mid rise (10 stories or less)		2.0%	8
New office space high rise (11 stories or more)		8.5%	34
New residential condominiums mid rise (10 stories or less)		8.8%	35
New residential condominiums high rise (11 stories or more)		11.0%	44
New townhouses		19.0%	76
Parking garages		19.3%	77
Community center		24.6%	98
Other (please specify)		10.0%	40
<b>answered question</b>			<b>399</b>
<b>skipped question</b>			<b>69</b>

43. Do you think the recent development in Logan Square is			
		Response Percent	Response Count
too much		24.7%	96
<b>about right</b>		<b>49.1%</b>	191
not enough?		26.2%	102
<b>answered question</b>			<b>389</b>
<b>skipped question</b>			<b>79</b>

44. If you have concerns over recent developments in the neighborhood, what are they? (Choose 3 primary concerns.)			
		Response Percent	Response Count
Design of new construction unfriendly to pedestrian environment		30.1%	116
Unsympathetic alterations to historic buildings		12.2%	47
Lack of parking		24.7%	95
Design of parking structure		18.7%	72
Inadequate sidewalks		9.9%	38
Inadequate lighting		23.4%	90
<b>Height or size of the development incompatible with neighborhood</b>		<b>44.4%</b>	171
Lack of landscaping		22.6%	87
Blocking of views		30.6%	118
Blocking of sunlight		27.0%	104
Traffic congestion		24.4%	94
Other (please specify)		9.1%	35
<b>answered question</b>			<b>385</b>
<b>skipped question</b>			<b>83</b>

45. Which recent developments do you like?			
		Response Percent	Response Count
a.		100.0%	238
b.		61.3%	146
c.		44.1%	105
<b>answered question</b>			<b>238</b>
<b>skipped question</b>			<b>230</b>



46. Which recent developments do you not like?			
		Response Percent	Response Count
a.		100.0%	201
b.		45.8%	92
c.		20.4%	41
<b>answered question</b>			<b>201</b>
<b>skipped question</b>			<b>267</b>

47. Do you believe there is enough park space in the neighborhood?			
		Response Percent	Response Count
Yes (Skip to Question 4.)		43.8%	172
No		56.2%	221
<b>answered question</b>			<b>393</b>
<b>skipped question</b>			<b>75</b>

48. If No, what type of open space is needed? (Choose 3 types.)			
		Response Percent	Response Count
Playgrounds/tot lots		33.6%	76
Lawns for informal games		20.8%	47
Playing fields		10.6%	24
Private parklets incorporated into new development		27.0%	61
Basketball courts		8.0%	18
Tennis courts		21.7%	49
Small parks with benches		52.2%	118
Dog parks		28.8%	65
Landscaped garden		48.7%	110
Skate parks		10.2%	23
Other (please specify)		9.3%	21
<b>answered question</b>			<b>226</b>
<b>skipped question</b>			<b>242</b>

49. Where would you locate new neighborhood open space?			
		Response Percent	Response Count
a.		100.0%	141
b.		48.9%	69
c.		22.0%	31
<b>answered question</b>			<b>141</b>
<b>skipped question</b>			<b>327</b>

50. Which parks do you think should be improved? (Choose up to 3.)			
		Response Percent	Response Count
Franklinton Park		21.1%	75
Dilworth Plaza at City Hall		45.1%	160
JFK Plaza/Tourist Hospitality Center ("Love Park")		38.3%	136
Logan Circle in front of Library and Family Court		36.1%	128
Science Park at 21st and Race Streets		17.7%	63
Calder Sculpture Garden at 22nd Street & the Parkway		24.8%	88
Eakin's Oval		22.0%	78
Schuykill River Park		22.3%	79
Three Sisters Park in front of the Cathedral		29.6%	105
Other (please specify)		6.2%	22
<b>answered question</b>			<b>355</b>
<b>skipped question</b>			<b>113</b>

51. Do you believe there are too few, too many, or the right amount of events on the Parkway?			
		Response Percent	Response Count
Too few		10.5%	40
Too many		35.1%	134
Just right		54.5%	208
<b>answered question</b>			<b>382</b>
<b>skipped question</b>			<b>86</b>

52. What event on the Parkway impact the Logan Square neighborhood the most?			
		Response Percent	Response Count
July 4th		61.8%	217
Unity Day		20.2%	71
Thanksgiving Day Parade		10.8%	38
Other (please specify)		7.1%	25
answered question			351
skipped question			117

53. Do you believe that your nearest commercial business and/or cultural institution is a "good neighbor?"			
		Response Percent	Response Count
Yes (Skip to Question 9.)		80.6%	300
No		19.4%	72
answered question			372
skipped question			96

54. If No, what is your biggest concern?			
		Response Percent	Response Count
Parking		29.6%	24
Traffic		9.9%	8
Noise		6.2%	5
Trash		27.2%	22
Other (please specify)		27.2%	22
answered question			81
skipped question			387

55. Are you a member of a neighborhood museum?			
		Response Percent	Response Count
Yes		60.3%	229
No		39.7%	151
answered question			380
skipped question			88

56. Do you think pedestrian lighting is adequate in the neighborhood?			
		Response Percent	Response Count
Yes (Skip to Question 12.)		43.3%	164
No		56.7%	215
answered question			379
skipped question			89

57. If No, where do you recommend lighting be improved?			
		Response Percent	Response Count
a.		100.0%	185
b.		53.0%	98
c.		27.6%	51
answered question			185
skipped question			283

58. Do you feel safe walking at night?			
		Response Percent	Response Count
Yes (Skip to Question 14.)		58.6%	222
No		41.4%	157
answered question			379
skipped question			89

59. If No, please list the places where you feel unsafe at night.			
		Response Percent	Response Count
a.		100.0%	147
b.		45.6%	67
c.		25.2%	37
answered question			147
skipped question			321

60. Do you have school-aged children?			
		Response Percent	Response Count
Yes		10.9%	42
No		89.1%	342
answered question			384
skipped question			84

61. If you have children who attend school in the neighborhood, which school do they attend?		Response Count
		20
<b>answered question</b>		<b>20</b>
<b>skipped question</b>		<b>448</b>

62. If you have children who do not attend school in the neighborhood, which school do they attend?		Response Count
		19
<b>answered question</b>		<b>19</b>
<b>skipped question</b>		<b>449</b>

63. Do you feel safe having your children walk to school?		Response Percent	Response Count
Yes (Skip to Question 5.)		38.7%	12
No		61.3%	19
<b>answered question</b>			<b>31</b>
<b>skipped question</b>			<b>437</b>

64. If No, why not?		Response Percent	Response Count
Speed of traffic		31.8%	7
Strangers		40.9%	9
School too far from home		18.2%	4
Child too young		54.5%	12
Other (please specify)		36.4%	8
<b>answered question</b>			<b>22</b>
<b>skipped question</b>			<b>446</b>

65. Do you have daycare-aged children?		Response Percent	Response Count
Yes		40.0%	16
No (Continue to next page.)		60.0%	24
<b>answered question</b>			<b>40</b>
<b>skipped question</b>			<b>428</b>

66. If Yes, do you feel daycare is adequate in this neighborhood?		Response Percent	Response Count
Yes		29.4%	5
No		70.6%	12
<b>answered question</b>			<b>17</b>
<b>skipped question</b>			<b>451</b>

67. What form of sidewalk behavior, if any, do you believe present the greatest problem for the greater Logan Square?		Response Percent	Response Count
Encampments on public property		32.9%	123
Encampments on private property		3.7%	14
Anti-social behavior (threatening behavior, aggressive panhandling, etc.)		28.6%	107
Sleeping on sidewalks		23.0%	86
None		3.7%	14
Other (please specify)		8.0%	30
<b>answered question</b>			<b>374</b>
<b>skipped question</b>			<b>94</b>

68. Do you believe that the number of homeless people/encampments in the larger Logan Square neighborhood (versus your quadrant thereof) presents a problem beyond humanitarian concerns?		Response Percent	Response Count
Yes		72.1%	271
No (Skip to Question 4.)		11.4%	43
Somewhat		16.5%	62
<b>answered question</b>			<b>376</b>
<b>skipped question</b>			<b>92</b>

69. If Yes or Somewhat, in which locations do you think the presence of homeless people/encampments presents the biggest problem?

	Response Percent	Response Count
The Parkway (including the Youth Study Center, Sister Cities Park in front of St. Peter's Basilica, the park around Swann Fountain, the area in front of the public library, Aviator Park in front of the Franklin Institute, the park in front of the ExceleRx building at 3 Parkway)	73.9%	243
Love Park	8.5%	28
Near the Vine Street Expressway	4.3%	14
Schuykill River Trail in the vicinity of Paine's Park (future skatepark)	3.6%	12
Other (please specify)	9.7%	32
<i>answered question</i>		329
<i>skipped question</i>		139

70. Do you believe that the Parkway is an appropriate venue for feeding programs?

	Response Percent	Response Count
Yes	14.1%	52
No	85.9%	316
<i>answered question</i>		368
<i>skipped question</i>		100

71. Do you believe that the number of homeless people/encampments in your quadrant of the neighborhood (versus the larger Logan Square neighborhood) presents a problem beyond humanitarian concerns?

	Response Percent	Response Count
Yes	58.1%	215
No (Skip to Question 7.)	28.1%	104
Somewhat	13.8%	51
<i>answered question</i>		370
<i>skipped question</i>		98

72. If Yes or Somewhat, in which location do you think the presence of homeless people/encampments presents the biggest problem?

	Response Percent	Response Count
22nd & Summer Streets	18.8%	49
Cuthbert Street (between JFK and Arch)	30.3%	79
Wawa at 21st and Hamilton Streets	27.2%	71
Other (please specify)	23.8%	62
<i>answered question</i>		261
<i>skipped question</i>		207

73. If you believe that the number of homeless people/encampments presents a problem beyond humanitarian concerns, what are the major issues you associate with the problem?

	Response Percent	Response Count
Safety/Crime	29.5%	102
Trash	10.4%	36
Visual impact on visitors and residents	33.8%	117
Monopolization of public spaces and amenities	16.2%	56
Other (please specify)	10.1%	35
<i>answered question</i>		346
<i>skipped question</i>		122

74. Are there any other quality of life issues that impact you? Please briefly list in 20 words or less.

	Response Count
	119
<i>answered question</i>	119
<i>skipped question</i>	349

75. What form of transportation do you most often use to commute to work or school? (Choose 1 that applies most. If you routinely combine modes other than walking, explain your commute pattern on the 'Other' line.)			
	Response Percent	Response Count	
Bus	13.9%	51	
Regional Rail	3.5%	13	
Subway	5.4%	20	
Trolley	1.6%	6	
Car – Drive alone	19.9%	73	
Car - Carpool	0.5%	2	
Bike	3.3%	12	
<b>Walk</b>	<b>37.6%</b>	<b>138</b>	
None, work at home	3.0%	11	
Other (please specify)	11.2%	41	
		<b>answered question</b>	<b>367</b>
		<b>skipped question</b>	<b>101</b>

76. Are you a member of Philly CarShare or FlexCar?			
	Response Percent	Response Count	
Yes	20.1%	75	
No	79.9%	299	
		<b>answered question</b>	<b>374</b>
		<b>skipped question</b>	<b>94</b>

77. Regarding public transit, what are your highest priorities for improvements? (Choose 3 highest priorities.)			
	Response Percent	Response Count	
Improved, cleaner, more attractive shelters at major bus stops	46.5%	154	
<b>Improved information at stops</b>	<b>47.4%</b>	<b>157</b>	
Improved frequency of service at rush hour	21.1%	70	
Improved frequency of service during the evening	32.0%	106	
Improved frequency of service on weekends	40.5%	134	
Faster service (express) to other locations in Center City	30.5%	101	
New routes to specific destinations. If chosen, please list destinations:	13.9%	46	
		<b>answered question</b>	<b>331</b>
		<b>skipped question</b>	<b>137</b>

78. Do you use public transit?			
	Response Percent	Response Count	
Yes (Skip to Question 6.)	76.1%	284	
No	23.9%	89	
		<b>answered question</b>	<b>373</b>
		<b>skipped question</b>	<b>95</b>

79. If No, why not?			
	Response Percent	Response Count	
Does not go where I need to go	25.3%	24	
Too slow	24.2%	23	
Does not run when I need it	5.3%	5	
Schedules are too infrequent	10.5%	10	
Too crowded	10.5%	10	
Unclean vehicles	20.0%	19	
Discourteous service	18.9%	18	
Too expensive	7.4%	7	
Information for schedules and routes not readily available	18.9%	18	
<b>Other (please specify)</b>	<b>34.7%</b>	<b>33</b>	
		<b>answered question</b>	<b>95</b>
		<b>skipped question</b>	<b>373</b>

80. Are there any particular intersections that are difficult to cross? (Choose 3 most difficult crossings.)			
	Response Percent	Response Count	
Spring Garden Street/Pennsylvania Avenue/23rd Street	18.9%	63	
15th/16th Streets at I-676 Ramps	12.9%	43	
Pennsylvania Avenue between 20th and 23rd Streets	12.9%	43	
22nd Street at I-676 ramps	25.8%	86	
The Parkway between 15th and 17th	25.2%	84	
<b>Logan Circle and the Parkway between 18th and 20th</b>	<b>52.6%</b>	<b>175</b>	
The Parkway between 21st and 22nd	38.7%	129	
Eakins Oval and the Parkway	40.5%	135	
Other (please specify)	18.0%	60	
		<b>answered question</b>	<b>333</b>
		<b>skipped question</b>	<b>135</b>

81. Do you own a car?			
		Response Percent	Response Count
Yes		70.7%	265
No		29.3%	110
<b>answered question</b>			<b>375</b>
<b>skipped question</b>			<b>93</b>

82. How many cars are in your household?			
		Response Percent	Response Count
0		0.0%	0
1		78.9%	210
2		20.3%	54
More than 2		0.8%	2
<b>answered question</b>			<b>266</b>
<b>skipped question</b>			<b>202</b>

83. Where do you park it?			
		Response Percent	Response Count
In your own garage on your property		40.4%	107
In a garage off of your property		6.4%	17
In your driveway or parking pad		12.1%	32
In a parking lot off of your property		8.3%	22
On street		23.0%	61
Other (please specify)		9.8%	26
<b>answered question</b>			<b>265</b>
<b>skipped question</b>			<b>203</b>







84. If you generally park on-street, how far from your home/destination do you usually park?			
		Response Percent	Response Count
0 to 2 blocks		75.0%	84
2 to 4 blocks		23.2%	26
4 to 6 blocks		0.9%	1
More than 6 blocks		0.9%	1
<b>answered question</b>			<b>112</b>
<b>skipped question</b>			<b>356</b>

85. If you park a car at a private facility, how much do you spend per month to park it?			
		Response Percent	Response Count
Under \$50		8.9%	10
\$51 - \$100		10.7%	12
\$101 - \$150		50.9%	57
\$151 - \$200		17.9%	20
\$201 - \$250		5.4%	6
More than \$250		6.3%	7
<b>answered question</b>			<b>112</b>
<b>skipped question</b>			<b>356</b>

86. Do you consider the train underpasses between 21st and 23rd Streets north of Market Street barriers between the central business district and the larger Logan Square neighborhood?			
		Response Percent	Response Count
Yes		77.4%	278
No (Skip to Question 3.)		22.6%	81
<b>answered question</b>			<b>359</b>
<b>skipped question</b>			<b>109</b>

87. If Yes, what improvements would you recommend to encourage movement through the underpasses?			
		Response Percent	Response Count
Better lighting		87.3%	247
Landscaping		58.3%	165
Cleaning and/or painting the structures		67.5%	191
Commissioning murals or other types of art installations for the abutments		24.7%	70
Other (please specify)		17.7%	50
<b>answered question</b>			<b>283</b>
<b>skipped question</b>			<b>185</b>

88. Do you consider the Parkway to be a barrier between the north and south parts of the Logan Square neighborhood?			
		Response Percent	Response Count
Yes		58.9%	218
No (Continue to next page.)		41.1%	152
<b>answered question</b>			<b>370</b>
<b>skipped question</b>			<b>98</b>

89. If Yes, what improvements would you recommend to improve the connection?			Response Percent	Response Count
Improved signals			64.7%	141
<b>Better crosswalks</b>			<b>68.8%</b>	150
Better signage			25.2%	55
Widening the median for pedestrians			48.6%	106
Widen the sidewalk at the corners (e.g. bumpouts)			34.4%	75
Other (please specify)			21.1%	46
			<i>answered question</i>	<b>218</b>
			<i>skipped question</i>	<b>250</b>

## A.2 Public Workshop Priority Results

Table 5a. Quality of Life Community Priorities

		1st Priority	2nd Priority	3rd Priority	
Passive Open Space & Streetscape	Logan Square Parkway	4	1	1	Additional cafés along Parkway.
		3	2		New sidewalks and benches on Parkway.
		3		1	Infill openings over Vine Expressway at Free Library.
		2		1	Better landscape on north-south streets across Parkway.
		1			Landscaped/widened replacement bridge crossings over the Vine Expressway.
	Schuylkill River Park	2	1	1	Restroom/water fountain on River trail.
		2			Public dock on River between Arch and Vine.
		1		1	Bicycle/pedestrian link between Rivers Edge and Cherry Street east of rail tracks.
		1			Wayfinding signage from Art Museum to River trail.
					Bridge over rail tracks to River trail from 24 <sup>th</sup> Street near Parktowne Place.
	Dilworth Plaza	1			Rehabilitate plaza/improve connections to subway concourse.
					Reduce dense tree cover.
	Streetscape	5	7	2	Install pedestrian lighting throughout neighborhood.
		5	3		Improve JFK/SEPTA track underpasses at 21 <sup>st</sup> , 22 <sup>nd</sup> and 23 <sup>rd</sup> Streets.
		2			Improved shelter/transit information at bus stops.
		1	1		Enhance historic small streets (lighting, paving, trees)
		1			"Green" existing parking garages with "vertical gardens."
			1	1	Enhance neighborhood "gateways" (Vine Expressway to 22 <sup>nd</sup> and 23 <sup>rd</sup> Streets).
				1	"Green" Race Street between Convention Center and Schuylkill River.
					"Green" Cherry Street between Convention Center and Parkway.
Other Open Space				Add trash receptacles in commercial areas.	
	4		2	More pocket parks (like Coxe Park)	
	3			Require new development to provide passive open space	
	2	1	1	Provide neighborhood dog parks	
Active Open Space	1			Open Science Park for neighborhood children.	
			2	Community use of rooftop tennis courts at Community College.	
				Construct tennis courts (under the Expressway at 24th Street?)	
				Community use of Roman Catholic High playing fields on 24th Street.	
				Complete Paines Park skateboard venue.	
				Picnic grove on trail at Martin Luther King Drive.	
Homelessness				Reprogram existing playing fields/add new fields, for soccer.	
	11	4		Remove all homeless encampments.	
	10			Cease outdoor food distribution.	
	2		1	Install public restrooms on Parkway.	
	2			Encourage businesses to employ formerly homeless.	
				Increase public support for addressing issue.	
			Inform community on proposals for homeless/social service facilities in neighborhood.		



Table 5b. Quality of Life Community Priorities

		1st Priority	2nd Priority	3rd Priority	
Education	title received one vote	1			Support appropriate expansion of charter and private schools.
		1			Support appropriate expansion of higher education facilities.
Sustainability		4	2	3	Increase tree canopy (500 trees in 3 years)
		3			Promote LEED for new developments.
		2	3		Require car share and bicycle facilities.
		2			Promote "green streets."
		1		1	Discourage private auto ownership/encourage transportation alternatives.
		1			Encourage alternate energy systems.
			2	1	Community gardens on neighborhood side of CSX tracks.
					Encourage "green roofs."
					Encourage rainwater capture (rain barrels).
					Promote recycling/composting.
					Require trash recycling for multi-family developments.
Parkway Events		7	4		Limit events to signature events (Thanksgiving Park, July 4th, etc.)
		2			Encourage alternatives to driving to events.
		2			Extend standard weekly parking time limits in residential areas to weekends/holidays during events.
		1			Create committee to evaluate number and type of events.
		1			Provide shuttles to off-site parking areas.
Light/Noise Pollution		4			Minimize noise impacts of building mechanical equipment.
		2		1	Minimize impacts of outside light sources on interior residential spaces.
Community Organization		8	1	1	Establish review process for projects that includes developers, public agencies, and residents.
		7	4		Add LSNA member to Parkway Foundation Board.
				1	Build coalition of support for initiatives.

Table 6a. Transportation Community Priorities

	1st Priority	2nd Priority	3rd Priority		
Circulation	7	1		Improve intersections at 20th and Parkway/15th and Vine, and Broad and Vine.	
	2			Adjust signal timing at 22nd and Parkway, 16th and Spring Garden, and Broad and Callowhill.	
	2			Traffic signal on 22nd Street at Vine Street ramps.	
	1			Reestablish 18th Street as through street at Callowhill.	
		1	1	Redesign traffic/pedestrian patterns at Eakins Oval.	
				Convert Callowhill Street between Franklin Boulevard and 15th Street to 2-way.	
				Convert Market Street and JFK Boulevard to 2-way traffic.	
Parking	General	4	2	1	New parking facility north of Vine between 18th and 21st Streets to serve Parkway institutions.
		2		1	Replace unneeded traffic lanes with parking lanes.
		1			Remove unnecessary parking restrictions.
		1			Rehabilitate JFK Plaza garage.
					Encourage weekend/evening use of parking resources near Broad Street.
	Residential Parking	4	2		Make temporary visitor parking permits available.
		2			Prohibit garage front townhouses.
		1	1		Maintain existing minimum 0.7 space per unit parking ratio. Maximum 1.0 space per unit.
			4	1	Require 1 car share space per 50 units.
					Reduction of 4 required parking spaces for every 1 car share space.
					Reconfigure Pennsylvania Avenue to accommodate additional parking.
					<i>Added: 24 Hour Parking for Visitors; 3 votes at 1st priority</i>
	Business Parking				Increase on-street meter rates, and reduce short-term garage rates, (2005 Center City Parking Study).
					2-hr. meter parking on Callowhill Street for retail.
					Provide parking for Fed Ex, UPS, to minimize double parking.
		9	10	1	New underground parking at Barnes Museum or Free Library
		3			Eliminate surface parking at Eakins Oval.
		1			Parking lanes on Parkway for institutional uses. Better signage to parking facilities.
	Special Event Parking			1	Allow permit-parking holders to bypass roadblocks.
		1			Permit residential parking on event days. Extend permit-parking restrictions to weekends/holidays.
					Make use of Community College parking.

Table 6b. Transportation Community Priorities

	1st Priority	2nd Priority	3rd Priority	
Pedestrians	7	2		4-way stop at 22nd and Cherry Street.
	2	1	3	Add ramp/stair connections to/from JFK at 21st, 22nd, and 23rd Streets.
	2	1	2	Eliminate unneeded outer lanes on Parkway, to reduce pedestrian crossing distances.
	1			Calm traffic on Callowhill Street.
	1			Install pedestrian count down timers at all crossings with more than 3 traffic lanes.
	1			Redesign Eakins Oval.
	1			Tighten curb radii and add bulb outs at 21st and 22nd Streets and Parkway, to calm traffic.
				Eliminate free turn at 23rd Street and Vine Expressway.
				Eliminate free turn at 24th Street and Eakins Oval.
				Eliminate right angle parking at WaWa and restore sidewalk.
Bicycles	2		1	Complete bicycle lanes on 22nd Street.
	1		1	Relocate bike lanes to outer lanes of Parkway.
		1		Install bicycle lanes on 20th Street south of Parkway.
		1		Install bicycle rental/parking facility on Race Street at Schuylkill River Park, Free Library, and JFK Plaza.
				Establish Pennsylvania Avenue/Callowhill Street as bike route.
				Provide bike parking on Callowhill Street, Van Colln Field, and Spring Garden station.
Transit	3	2		Peak service target of 10 minutes on bus routes.
	3	2		Off-peak service target of 15 minutes.
		1		Encourage coordination of private shuttle routes and schedules.
				Replace 40-foot buses with 60-foot articulated buses.
Infrastructure Investment	4			Make City Hall Station/Dilworth Plaza a welcoming transit gateway.
	3	1	1	Advocate for use of City Branch Right-of-Way as high frequency transit corridor.
		1		Frequent, year round service linking tourist attractions.
Informational Improvements	2	1	5	Bus status information system at all bus stop signs.
				Install permanent signs showing Parkway event detour routes.

**Table 7. Development Community Priorities**

	1st Priority	2nd Priority	3rd Priority	
Neighborhood Conservation	2	2	1	Consider adoption of Neighborhood Conservation District, (20th/23rd, Winter and Arch)
Historic Resources	2		1	Complete survey of historic resources for Local Register.
	1			Encourage use of Transfer of Development Rights for historic preservation
Zoning Map	9	4	1	Change C4 (Commercial) zoning to RC4 (Residential/Commercial) on Arch Street west of 19th Street.
	1			Update zoning map to eliminate obsolete industrial.
			2	Rezone parcels along Broad Street corridor for C5 higher intensity commercial zoning
			1	Rezone 1900 and 2000 blocks of Spring Garden Street from R15 to R10, to reflect historic district.
				Rezone parks (Franklintown Park, JFK Plaza) for recreation.
Specific Zoning District Controls	17	4	2	Reduce excessive additional FAR provisions in C4 and RC4 zoning classifications.
	6	6	1	Provide building bulk controls (height, spacing, and footprint dimensions) to assure daylight, sunlight penetration and protect views.
	4	4		Modify existing 125' height limit to permit taller, small footprint buildings, in appropriate locations, to protect views and light.
	2	2	3	Prohibit aboveground parking garages for accessory parking unless they are wrapped in active uses.
	1		1	Require that all new residential developments provide open space at minimum 40 sq.ft. per unit.
			1	Prohibit parking garages as a main use west of 16th Street.
				Eliminate inappropriate FAR bonuses for building setbacks in R15 zone.
Design Review for Major Developments	11	1	3	Establish design review procedure, evaluated against design guidelines that incorporate community input, for all major developments.